



Life in the Heartland
Community Information Evening

Nadine Blaney, FAP Executive Director
October 23, 2017



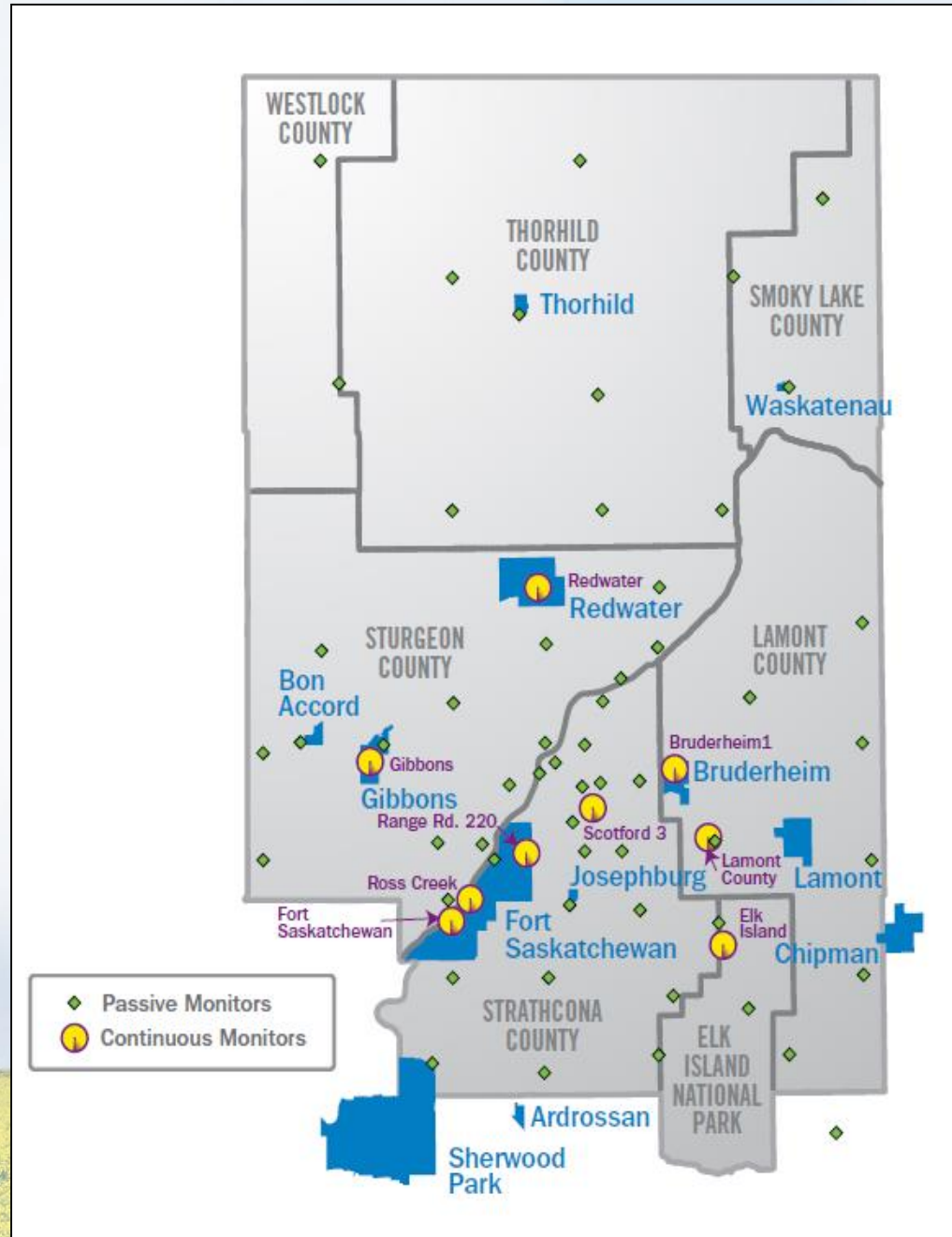
FAP Air Monitoring Network

Mission: *Operate a regional network to monitor and report on credible and comprehensive ambient air quality information.*

Boundary: 4500 km²

Monitoring Sites:

- 9 continuous stations
 - One-minute data
- 55 passive sites
 - Monthly averages



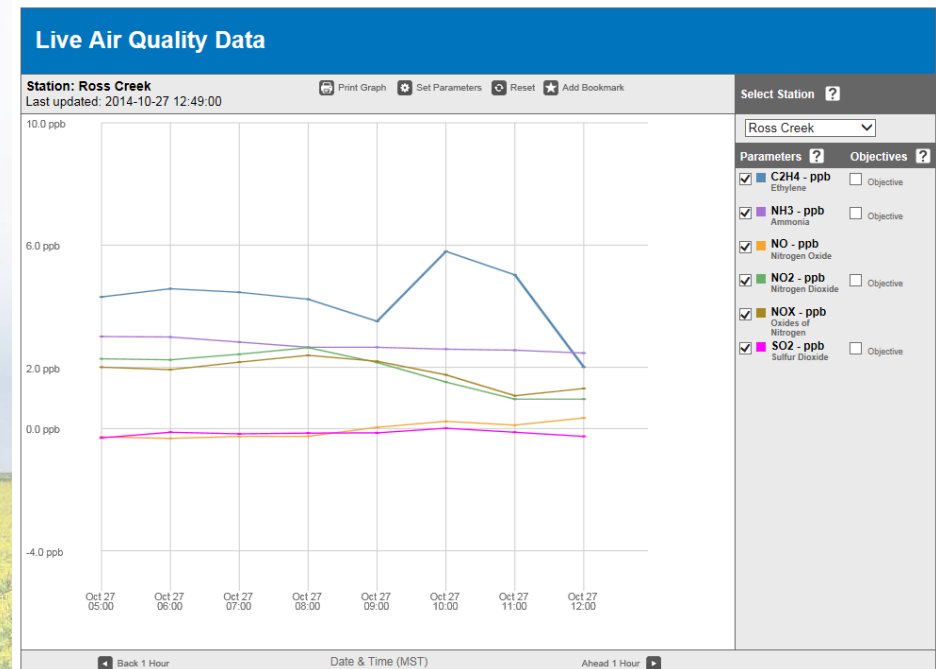
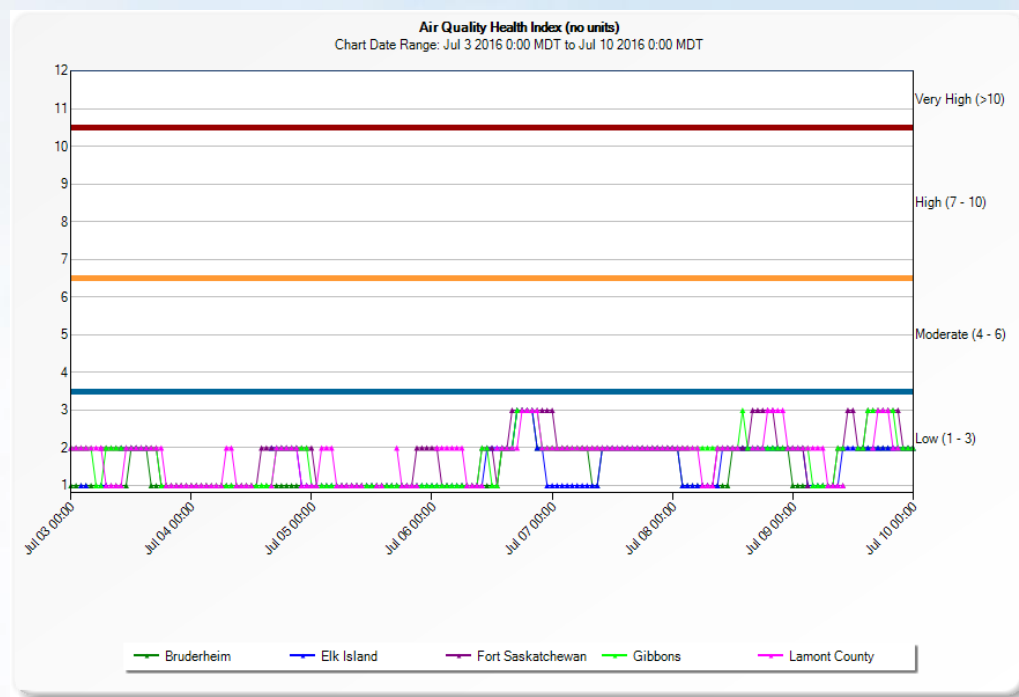
Real Time Air Quality Information

➤ Air Quality Health Index

- Current and forecast
- Updated hourly
- AQHI graph for all 6 stations posted on-line weekly.

➤ Live data feed to website

- Continuous, updated hourly
- Search by station or by substance



Redwater Air Monitoring Station

- Focus on regional monitoring and monitoring air quality where people live.
- Began operating October 2017
- Monitors sulphur dioxide, hydrogen sulphide, nitric oxide, nitrogen dioxide, oxides of nitrogen, ozone, fine particulate matter and weather conditions.
- Provides data to calculate the Air Quality Health Index



Fort Air Partnership Vision 2030

- Blueprint for future growth and development.
- Important to us to get public input.
- Public consultation sessions:
 - Redwater: 7-9 pm, November 21. Pembina Place Curling Lounge.
 - Lamont: 7-9 pm, November 23. Lamont County Administration Building.
- Vision 2030 Consultation Discussion Guide is available on our website (fortair.org).



How to stay informed:

- Sign up for FAP's e-bulletin.
- Access air quality monitoring news and data on our website: fortair.org
- Download the Air Quality Health Index app: open.alberta.ca/interact/aqhi-canada
- Access historical data on Alberta Environment and Parks Airdata warehouse: airdata.alberta.ca



Air Monitoring Station



www.fortair.org

Contact: Nadine Blaney, FAP Executive Director

E-mail: Nadine.Blaney@fortairmail.org

Phone: 780-289-6631

